



**PISTRINO IERI E  
OGGI  
PISTRINO THEN  
AND NOW**

The background of the slide features a faded, sepia-toned map with a prominent compass rose in the upper left corner. The map shows various geographical features and lines, though they are not clearly defined. The overall aesthetic is that of an old, historical document or map.

Studying the environmental impact of urban development in our areas we asked the town surveyor for help.

studiando l'impatto sull'ambiente dello sviluppo urbano nelle nostre zone abbiamo chiesto aiuto al geometra comunale.



he told us about the development of  
our municipality, Citerna


lui ci ha parlato dello sviluppo del nostro comune,  
Citerna



and we saw the development and transformation of our country Pistrino.

e abbiamo visto lo sviluppo e la trasformazione del nostro paese Pistrino.



The background of the slide features a faded, sepia-toned map with a prominent compass rose in the upper left corner. The map shows a grid of latitude and longitude lines, and the compass rose has some numbers and markings. The overall aesthetic is that of an old, historical document or map.

he showed us maps and aerial photos of the last decades that have highlighted the progressive urbanization of the countryside

ci ha mostrato mappe e foto aeree degli ultimi decenni che hanno evidenziato la progressiva urbanizzazione della campagna

we discussed the effects of  
urbanization

abbiamo discusso degli effetti dell'urbanizzazione



Then

Now









Co-funded by the  
Erasmus+ Programme  
of the European Union