

# German seas FACTFILE



▶ **Germany is situated south of 2 seas:**

– **Baltic sea**

– **North sea**



- ▶ **Baltic sea** in the northeast of Germany
- ▶ The sea has 415 000 km<sup>2</sup> of area (its as big as Sweden)
- ▶ It's cold but not very salty




# Satelite view



# The most popular fish of the Baltic sea are:

- ▶ Herring
- ▶ Cod
- ▶ Sprat
- ▶ Flounder
- ▶ Salomon
- ▶ Pike

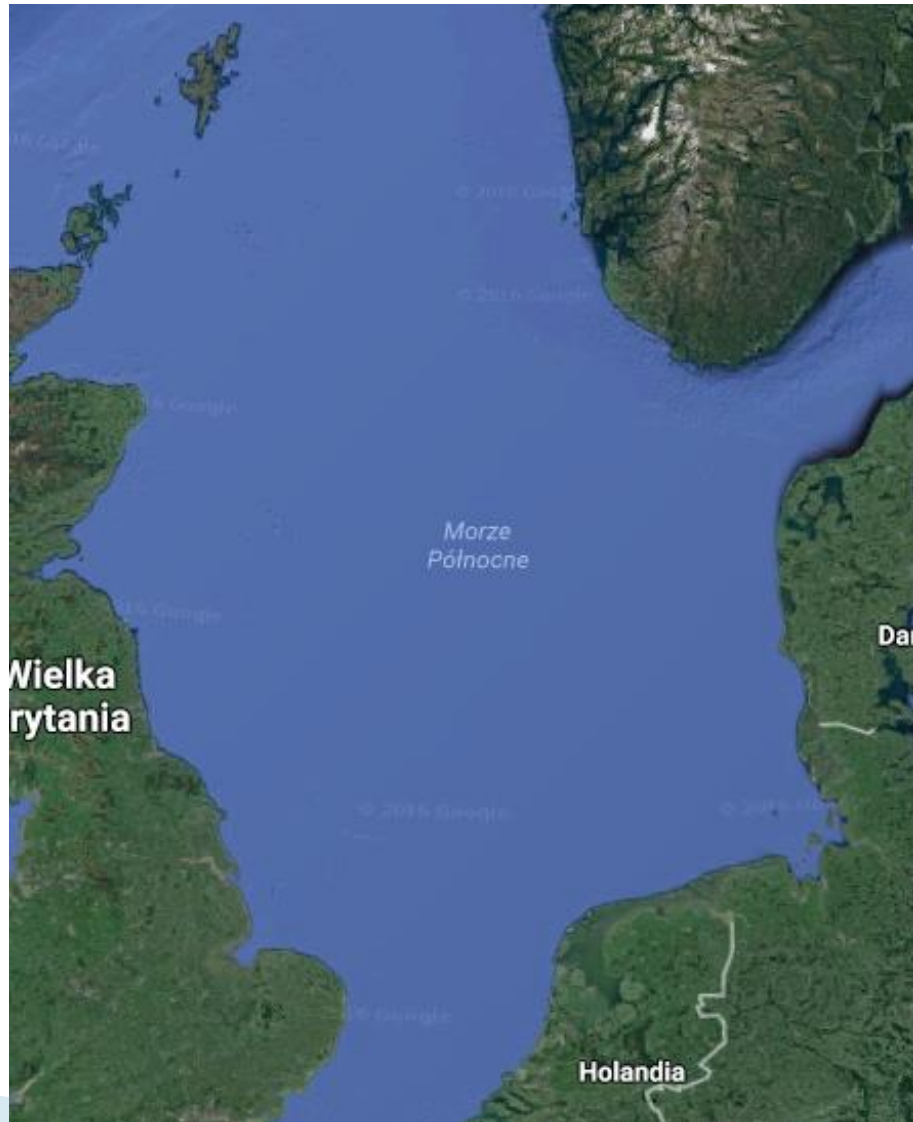


**Salomon**




**flounder**

# The North sea satelite photo




# The most popular fish of the North sea are:

- ▶ Perch
- ▶ Eel
- ▶ Roach
- ▶ Rod
- ▶ Pike



perch



pike

# Hamburg

- ▶ The biggest port city in Germany
- ▶ From Hamburg to the sea its only 60km
- ▶ Hamburg is situated by the river Elbe





# Bremen

- ▶ Like Hamburg it has about 60 km to sea
- ▶ Its situated by the river Weser



You can see that these cities are not next to the sea but the river industries in Germany made them wide and ship friendly.

It helps ships to get to these cities easily and it makes them the port cities.



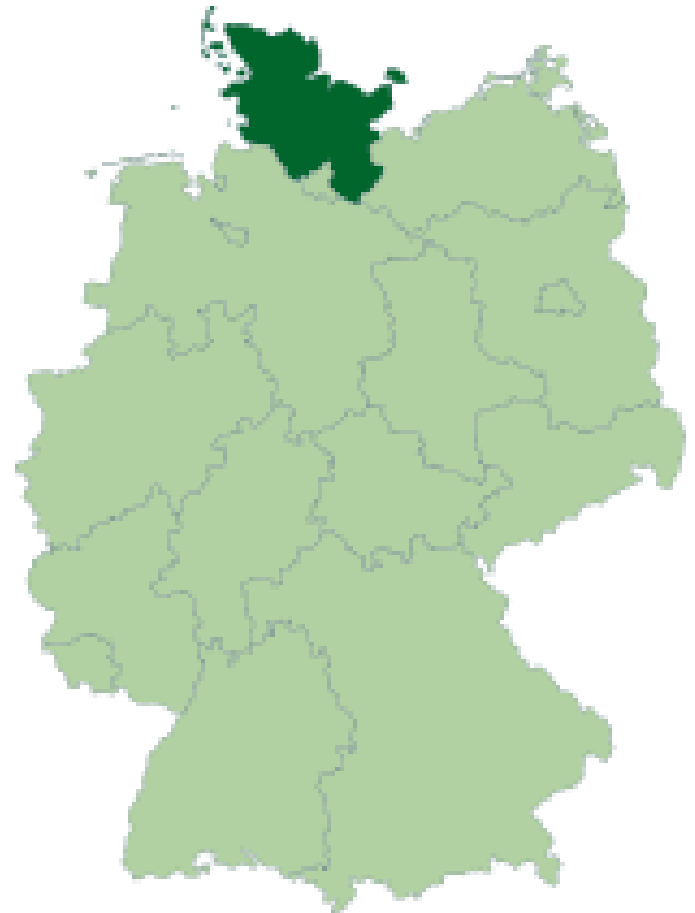
# The largest island

- ▶ Rügen is Germany's largest island by area.
- ▶ It is located off the Pomeranian coast in the Baltic Sea



# The northernmost province

- ▶ **Schleswig–Holstein** is the northernmost of the 16 states of Germany,



▶ Thank you for attention 😊