



Co-funded by the
Erasmus+ Programme
of the European Union

Erasmus+ KA229 "SUSTAIN European Culture and Environment in an APP"

KA229 2018-1-IT02-KA229-048136_1



2018-2021

SUSTAIN European Culture and Environment in an APP



LANDSCAPES OF EUROPE_S.E.C.E.A Photographs collection



Newark School
Mali



FORTESS
LYCEUM
TECHNOLOGICAL COLLEGE OF SUSTAINABLE DEVELOPMENT



Erasmus+

AGENZIA
NAZIONALE
INDIRE



Taranto • May 17, 2021




TARANTO CITY

1. **Punta Penna Pizzone Bridge**, also known as **Ponte Aldo Moro**, is the Bridge which connects Punta Penna with Punta Pizzone, at the point where a natural narrowing creates the two inlets of the Mar Piccolo



LANDSCAPE_TARANTO



SUNSET

foto 2. Promenade Vittorio Emanuele at sunset

foto 3. The bridge of Porta Napoli (or stone bridge) in Taranto is the stone structure that overlooks the natural channel to the north-west of the city. 115 meters long and with only three arches, it is dedicated to St. Egidio Maria of Taranto.



Foto 4.
The bridge of Porta Napoli
(or stone bridge) in Taranto is the stone structure that overlooks the natural channel to the north-west of the city. 115 meters long and with only three arches, it is dedicated to St. Egidio Maria of Taranto.





THE GALESÒ

Foto 5. The Galèsò is a short course river of karstic origin which rises in the territory of Taranto and pours its waters into the Mar Piccolo




Foto 6. On the outskirts of Taranto, an amazing spectacle of nature. Colonies of pink flamingos settle and populate the swamp of the now renamed ecomuseum La Vela on the Mar Piccolo.

PINK FLAMINGOS



GRAVINE PARK

Foto 7. Sight of the Gravine Park, a nature reserve in Apulia, in the Province of Taranto between Matera, Salento and Valle d'Itria. This is the Cave of Sant Andrew in Palagianello, in the western Province of Taranto.





TARANTO LANDSCAPE

Foto 8. Fishing on the banks of river Tara



Taranto between sea land and sky






Foto 9.
Centuries-old olive
trees, Mediterranean
scrub

CENTURIES_OLD OLIVE TREES



CASTELLO STELLA CARACCILO NAMED PLACES OF THE HEART FAI



Foto 10. The Triglio aqueduct
served the city of Taranto
in Roman times until
the nineteenth century.





TARANTO_FOTO DI FRANCESCA CAVALLO



TARANTO_FOTO DI FRANCESCO BARLETTA



TARANTO_FOTO DI FRANCESCO PULIERI



TARANTO_FOTO DI LUCA TOCCI




TARANTO_FOTO DI EMMA FESTINANTE



TARANTO_FOTO DI ELSON TUKU



TARANTO_FOTO DI ROBERTO RESTA



Co-funded by the
Erasmus+ Programme
of the European Union

Erasmus+ KA229 "SUSTAIN European Culture and Environment in an APP"

KA229 2018-1-IT02-KA229-048136_1



2018-2021

SUSTAIN European Culture and Environment in an APP

LANDSCAPES OF EUROPE_S.E.C.E.A Photographs collection ERASMUS



Erasmus+

AGENZIA
NAZIONALE
INDIRE

