

REDZERO

PATH

European
Path (e)Motion



Co-funded by the
Erasmus+ Programme
of the European Union



AVENZA MAPS

ANDROI D

RedZero Path



Download Avenza Maps App to use our free hiking map!

1

On Google Play search for the Avenza Maps App

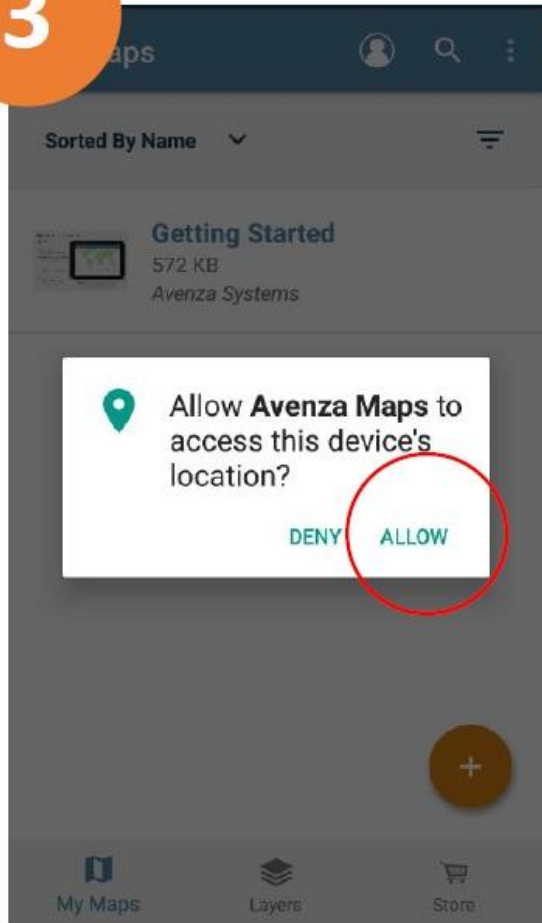


Avenza Maps

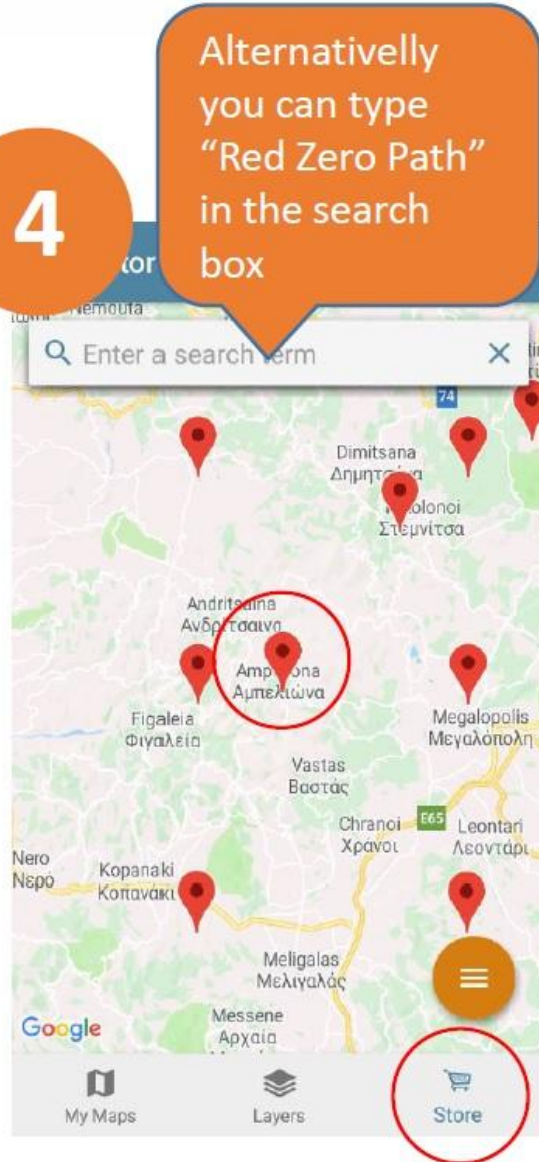
2

Open the application on your mobile phone (there is no need to register, just cancel the registration request)

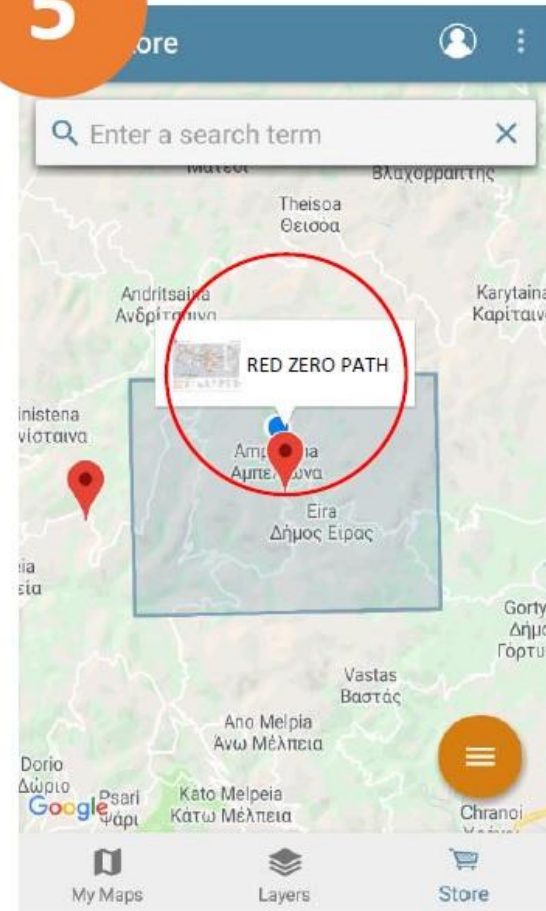
3



4



5



6

Avenza Map Store



Tap To Preview

MAP
EXTENTS

FREE

RED ZERO PATH

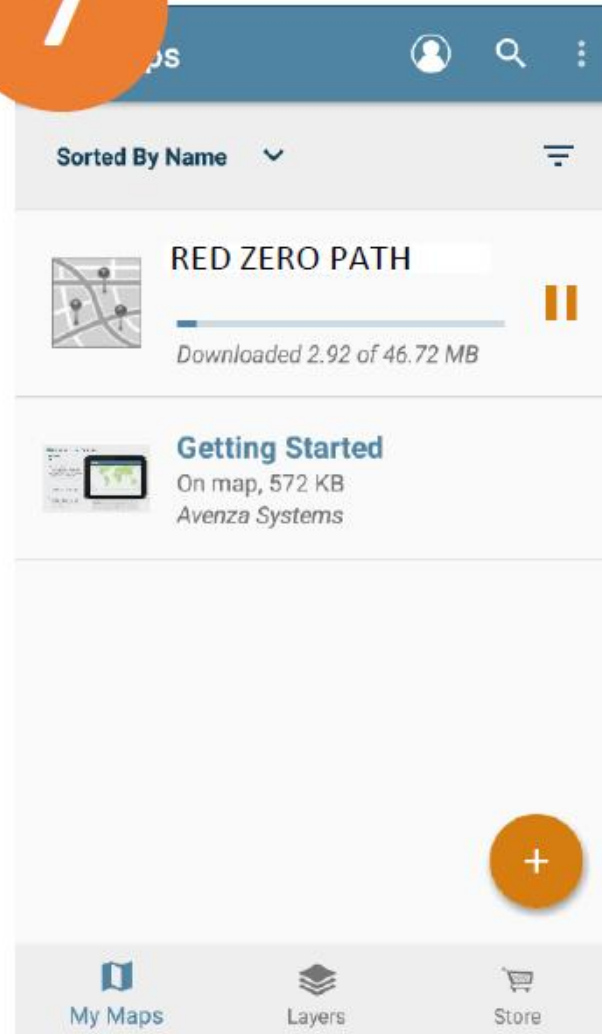
Walk on the flagged hiking trails and footpaths running through verdant forests, venture to go down the scenic river with your raft or canoe, visit unique archaeological sites such as the Temple of Apollo Epicurius and Ancient Olympia or fascinating landmarks such as the wondrous church of Saint Theodora. In this natural landscape of infinite generosity, dotted with unspoiled villages.

Put on your most comfortable boots and navigate through shady forests, mountain narrow paths and old stone built villages, some of the most stunning points of Arcadia. There are plenty of routes among which you can choose according to your physical condition, but most of them pass through green forests of plane trees or fir trees with abundant waters in the path.

<https://apollotrails.com/>

Maps purchased here can only be viewed in the Avenza Maps® app on iOS, Android and Windows devices.

7



The screenshot shows the Avenza Maps app interface. At the top, there's a navigation bar with a search icon and a menu icon. Below it, the text "Sorted By Name" is visible. The main content area displays the "RED ZERO PATH" map, which is currently downloading. A progress bar shows that 2.92 MB of 46.72 MB has been downloaded. Below the map, there's a section for "Getting Started" with a small icon and the text "On map, 572 KB" and "Avenza Systems". At the bottom, there's a navigation bar with three icons: "My Maps", "Layers", and "Store". A large orange plus sign is visible in the bottom right corner of the main content area.

8

When the download and the map processing come to an end, you can enjoy hiking with your offline map! The blue dot will show your position.



RedZero Path



Download Avenza Maps App to use our free hiking map!

1

On the AppStore search
for the Avenza Maps App



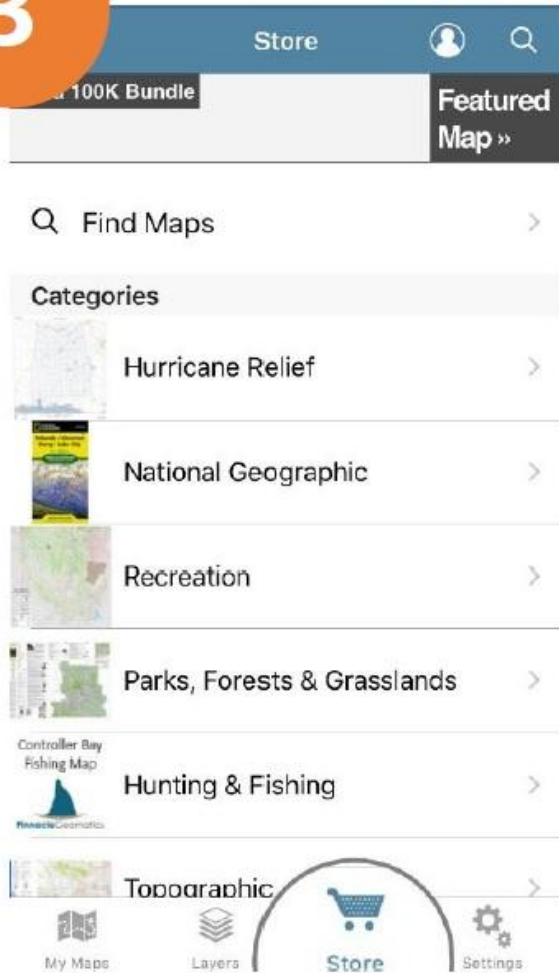
Avenza Maps

2

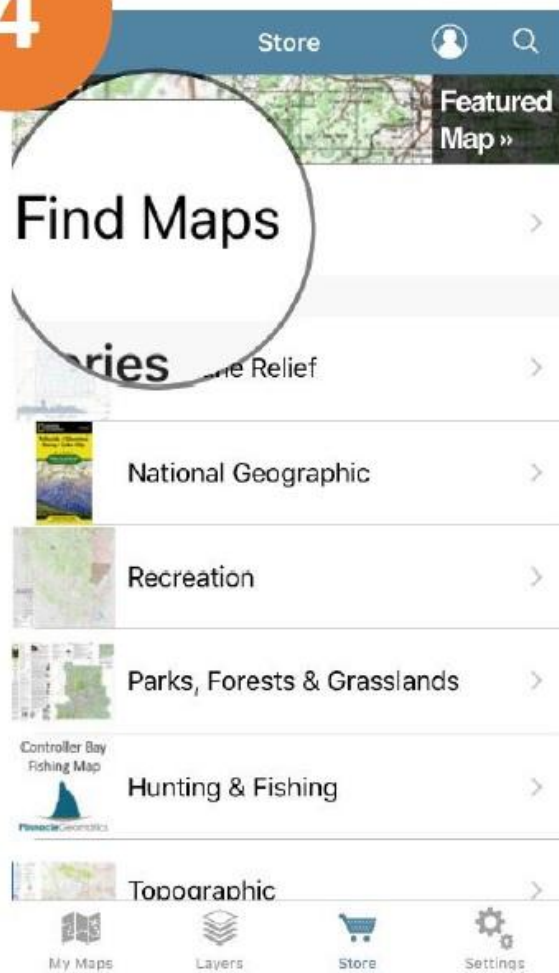
Open the application on
your mobile phone (there
is no need to register, just
cancel the registration
request)



3



4



5



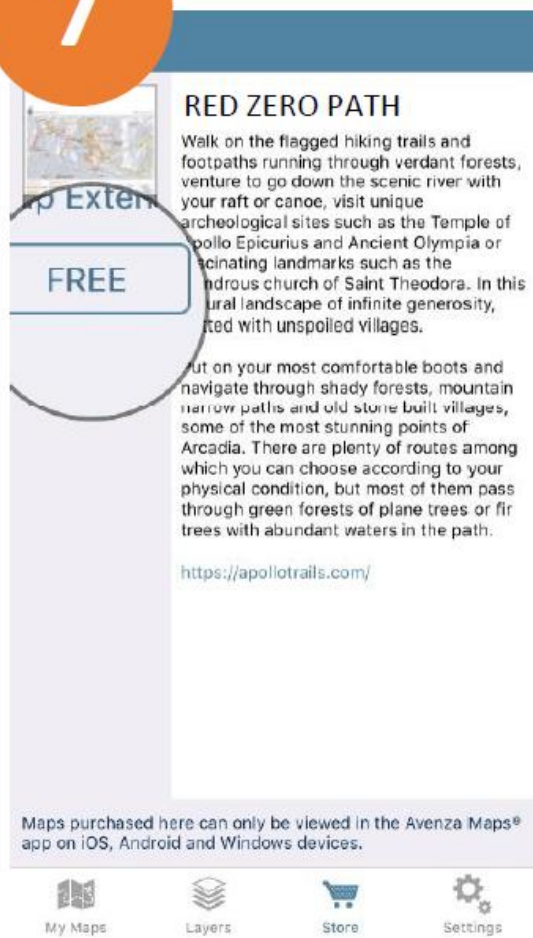
Alternatively you can type "Red Zero Path" in the search box



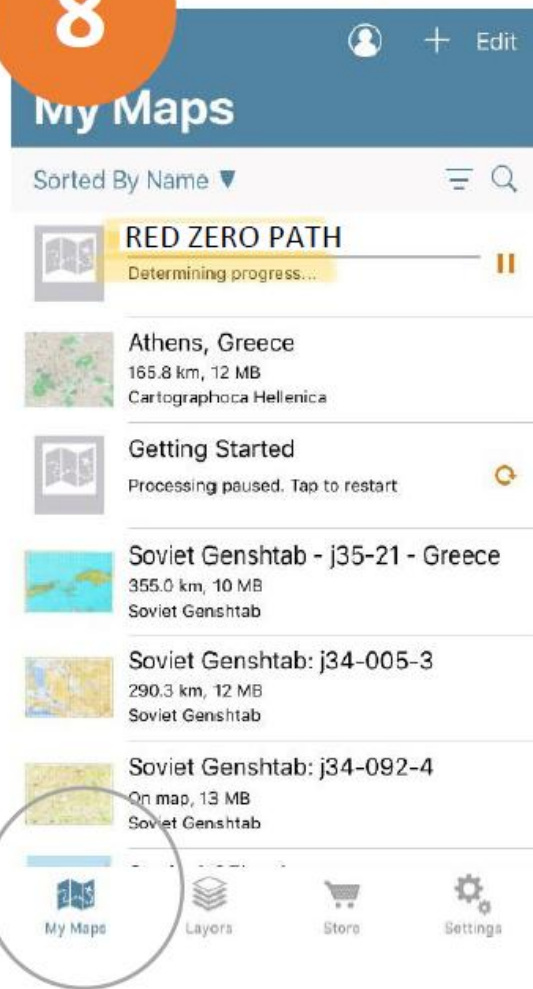
6



7



8



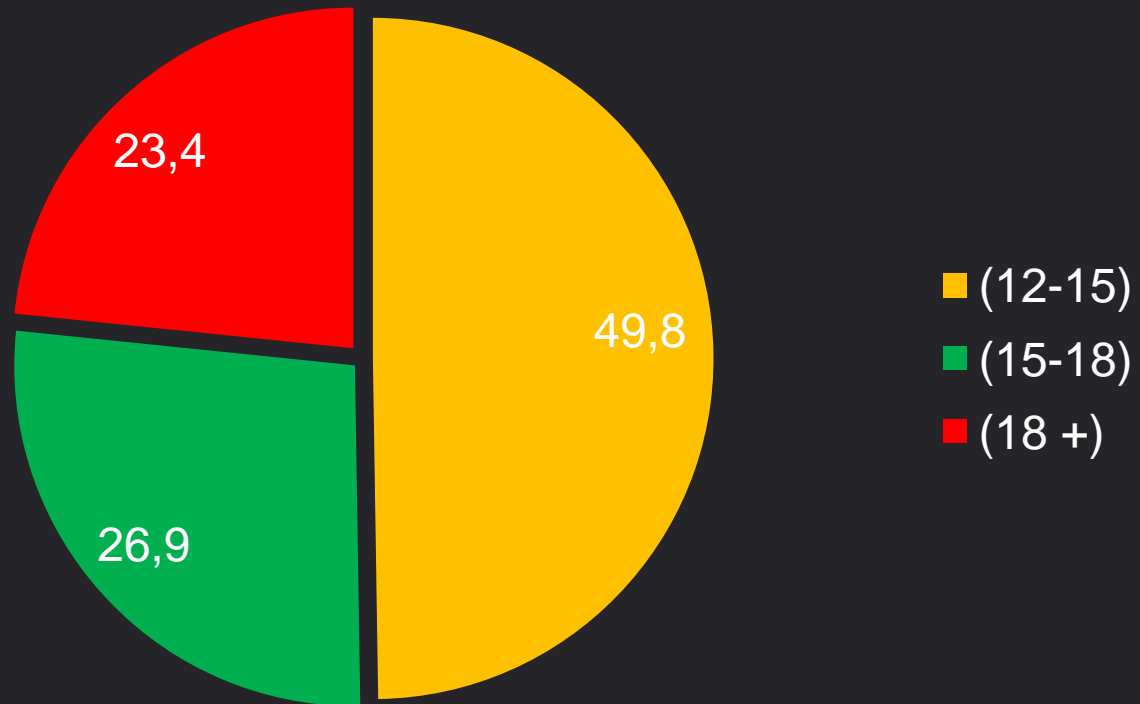


9

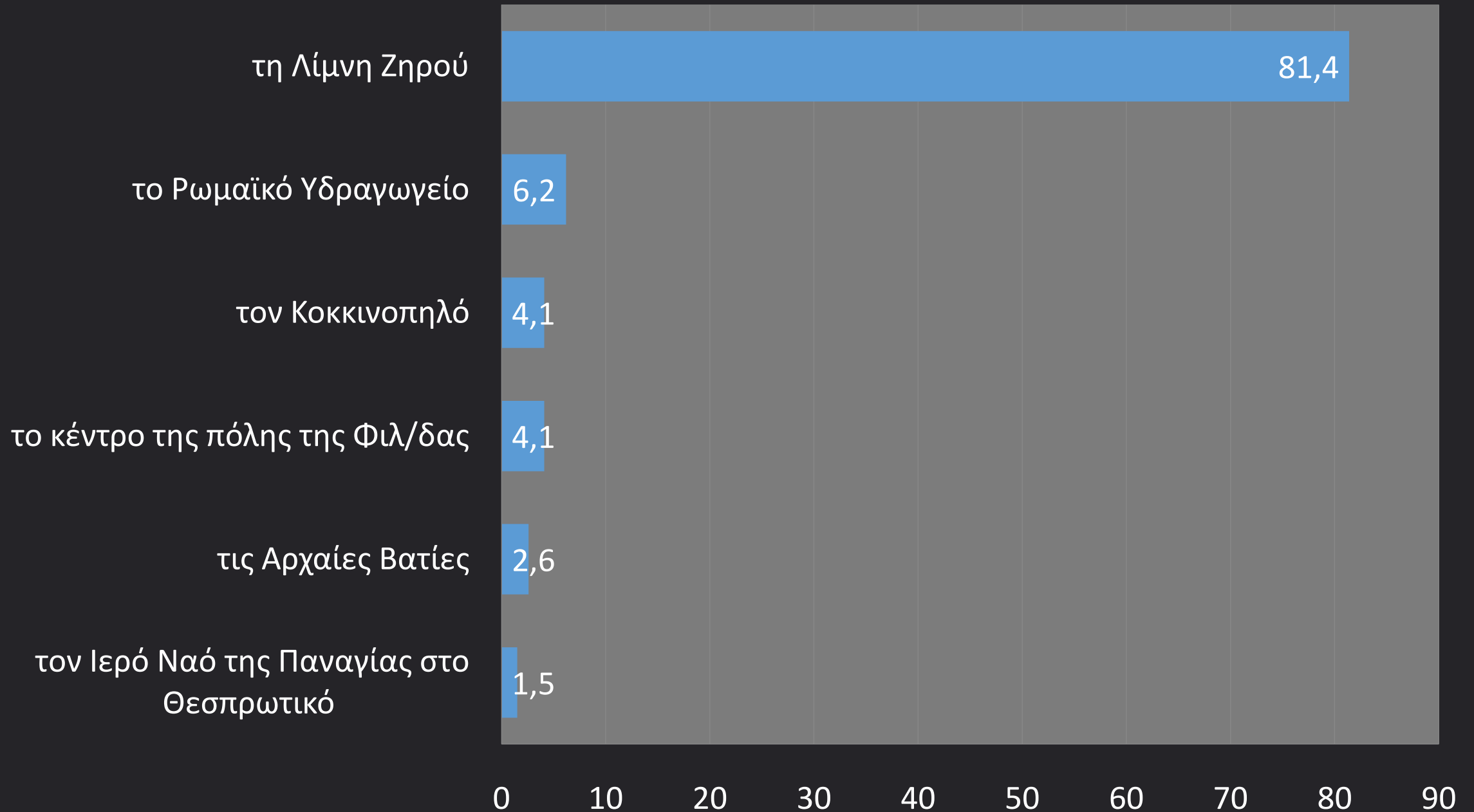
When the download and the map processing come to an end, you can enjoy hiking with your offline map! The blue dot will show your position.



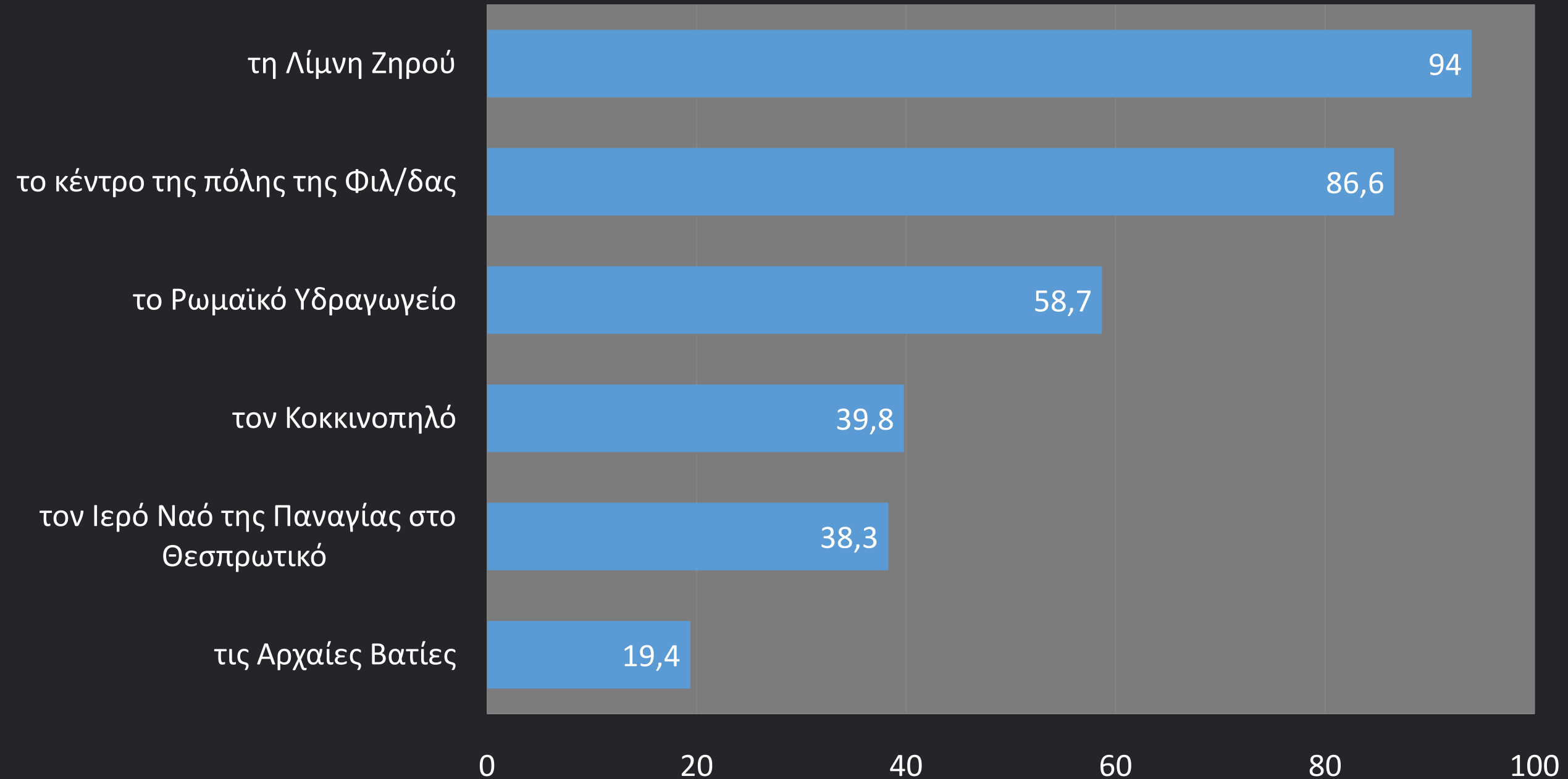
Ερωτηματολόγιο



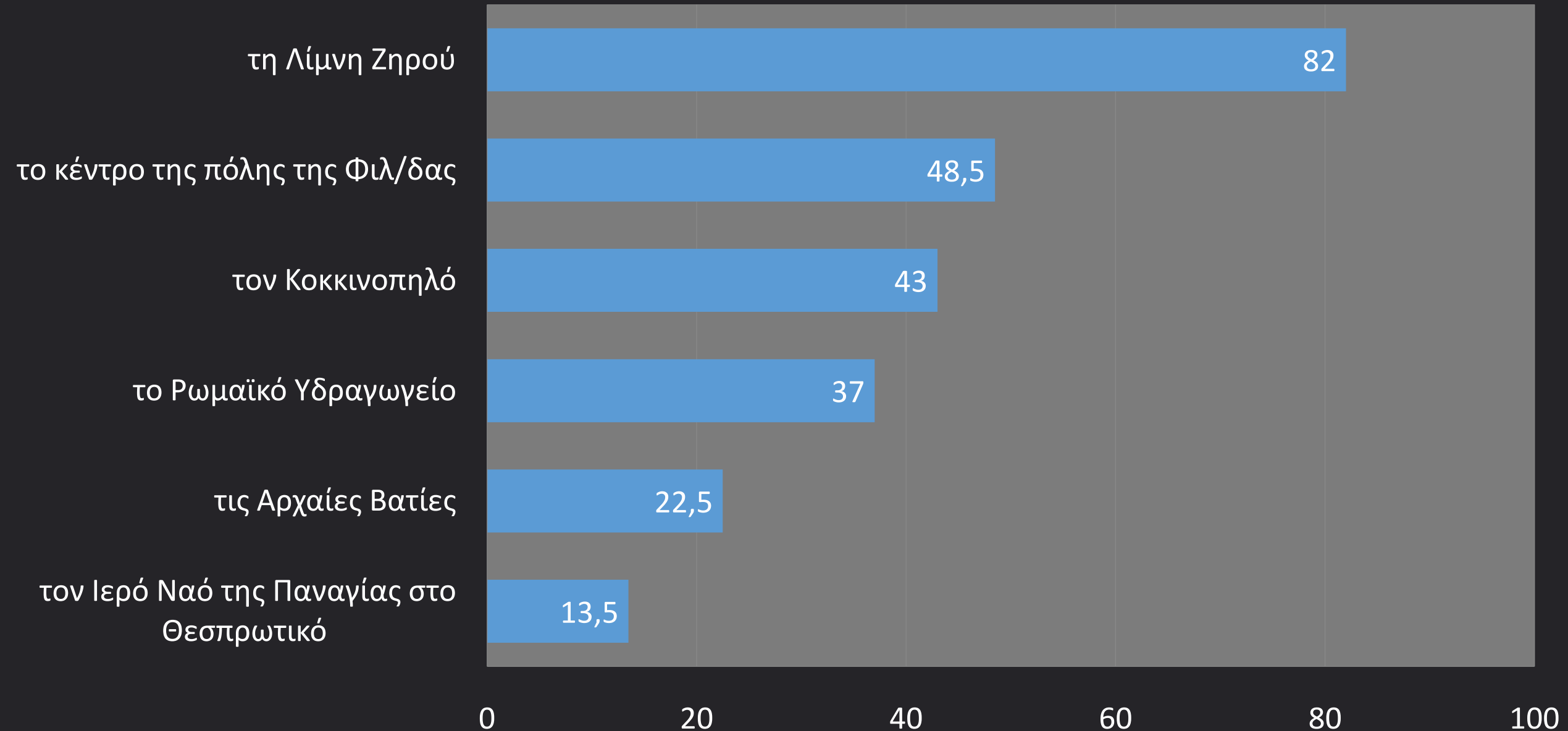
Ποιο θεωρείτε το σημείο αναφοράς του Δήμου Ζηρού;



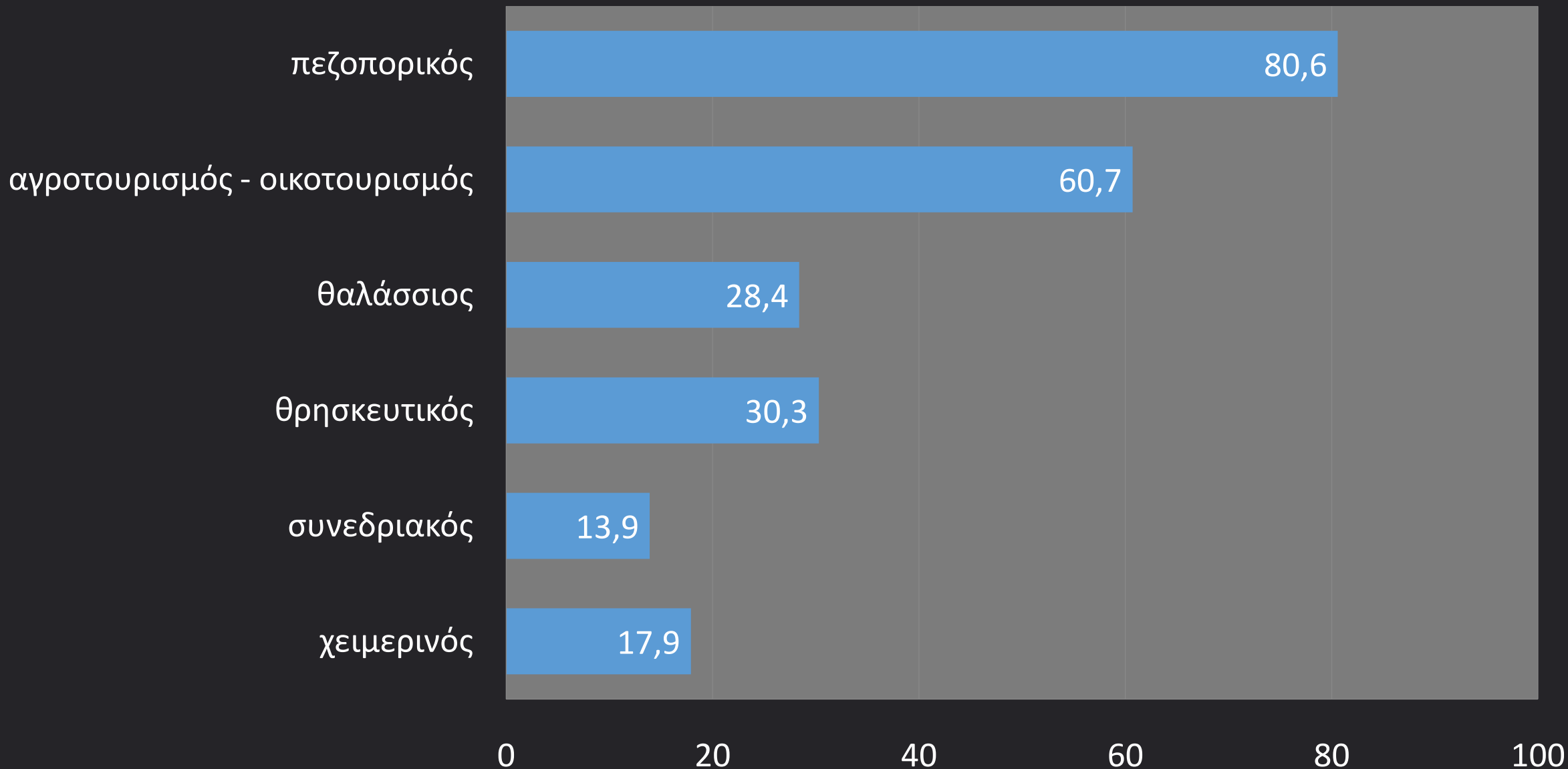
Ποια από τα παρακάτω σημεία έχετε επισκεφθεί;



Ποια από τα παρακάτω σημεία πιστεύετε ότι θα μπορούσε να αξιοποιηθεί για μελλοντική ανάπτυξη της περιοχής;



Ποια από τα ακόλουθα είδη τουρισμού πιστεύετε ότι ενδείκνυνται για την περιοχή του Δήμου Ζηρού;



Προτάσεις επέκτασης

Ευρωπαϊκά Μονοπάτια

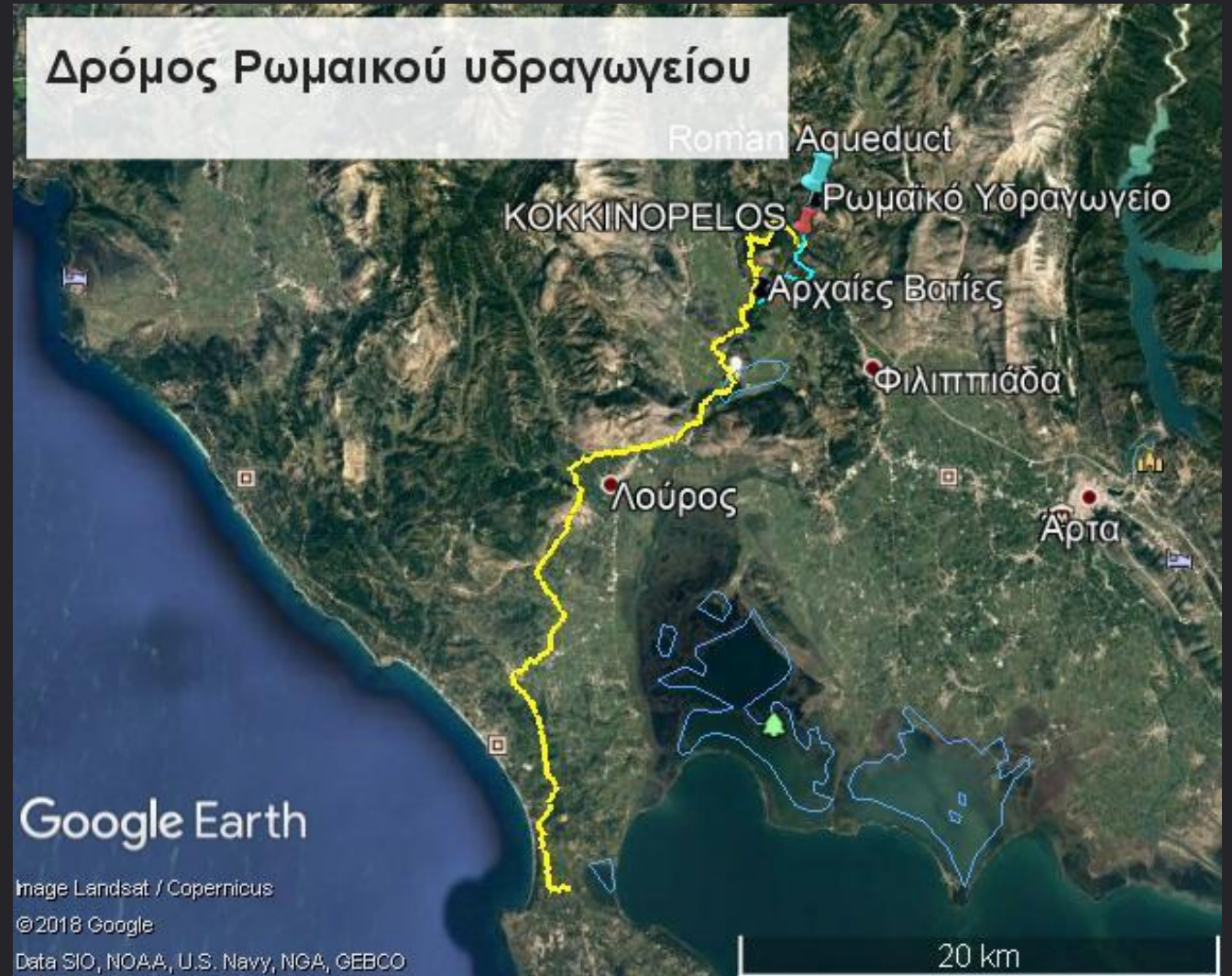
- Δίκτυο μονοπατιών μεγάλων αποστάσεων που διασχίζουν την Ευρώπη.
- Συνολικά υπάρχουν 12 μονοπάτια τα οποία καλύπτουν συνολικά διαδρομή 70.000 χλμ.
- Στη χώρα μας υπάρχουν δύο. Το **E4** και το **E6**.



Επέκταση του μεγάλου μήκους Ευρωπαϊκού μονοπατιού E6

Διαδρομή:

- Αρχαία Δωδώνη-Αρχαίες Βατίες
- Δρόμος Ρωμαϊκού Υδραγωγείου (από Αρχαίες Βατίες στην Νικόπολη)



Πολιτιστική διαδρομή των θεάτρων της Ηπείρου

- Στην οδική διαδρομή που προτείνει η πολιτιστική διαδρομή των θεάτρων της Ηπείρου (Διάζωμα) ο Δήμος Ζηρού παρεμβαίνει πεζοπορικά.

