

GEOGRAPHY OF POLAND

Who borders Poland?

Poland borders 7 countries:



The longest rivers in Poland:

ODRA



WISŁA



WARTA



BUG

The largest and most beautiful Polish mountains




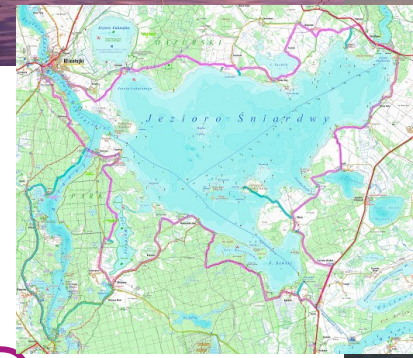


Tatras are the most beautiful and largest Polish mountains, you can meet many mountain animals there. You can fall in love with the Tatras.

The largest lake in Poland:

ŚNIARDWY

The deepest lake in Poland:


HAŃCZA



Morze Bałtyckie- Baltic

Sea: Trivia:

- 1. Baltic states are Poland, Germany, Russia, Lithuania, Latvia, Denmark, Finland, Sweden and Estonia.
- 2. At some point the sea completely lost contact with the Atlantic Ocean, becoming a lake.
- 3. The Baltic Sea is one of the most polluted seas in the world.
- 4. In the Baltic sea live seals: grey seal, ringed nerpa or common seal .



Poland is a beautiful country, full of mystery and grace we even have our Polish Maldives!



2.DO NOT GO THERE! The water has a high alkaline reagent and if you touch it, it harms the skin.



1.It is necessary to know that the place is as phenomenal as it is dangerous. Osadnik Gajówka, as this lake is actually called, is an artificial sludge tank of a power plant no longer in service.

Where to go on holiday in Poland ?

2.You can also get an adrenaline rush in Energylandia!



1.Poland has many beautiful places but the most beautiful are the Bieszczady mountains in winter!



3.Sopot is a beautiful city - you will definitely not be bored there!

