

FOLGEFONNSENTERET

WELCOME!

- By Sara Langhelle, Nature interpreter



The background of the slide is a wide-angle photograph of a mountainous landscape. In the foreground, there is a rocky, greyish-brown terrain. The middle ground shows rolling hills and valleys, some with patches of snow or light-colored rock. The background features more distant, hazy mountain ranges under a sky filled with soft, grey clouds. The overall tone is muted and atmospheric.

Program

A brief introduction | *10 minutes*

Film "Of water it is created" | *20 minutes*

The interactive exhibitions | *Use your time*

Kvinnherad

A MUNICIPALITY ON THE WEST
COAST OF NORWAY

AREA 1043 KM²

13 017 INHABITANTS (2021)

804 INHABITANTS IN ROSENDAL



Green = Kvinnherad municipality



NATURE HAS ALWAYS BEEN IMPORTANT

Hunting & fishing, farming, boatbuilding & tourism

Foto: www.marcus.uib.no



TODAY

Nature-based tourism, farming and industry



FOLGEFONNSENTERET

■ OPENED IN 2017

By former Prime minister of Norway, Erna Solberg.

■ MUNICIPALITY + UIB

Ullensvang, Etne & Kvinnherad municipality & University in Bergen.

■ CONTENT IN EXHIBITIONS

Institute of Marine Research, Bjerknes centre for Climate Research, Visitor centre for Folgefonna national park.

■ FINANCING

Municipalities, the institutions, the county, Norwegian environmental agency & and local business.

Interactive Exhibitions


MAIN TOPICS

Folgefonna national park, Folgefonna (Glacier),
The Hardangerfjord & climate.





THE GLOBAL WATER CYCLE





BOATBUILDING

Tradition of wooden boatbuilding in the period of 1850 - 1950.



Rosendal (1917-1920)



TOURISM SINCE EARLY 1800

Kvinnherad has been a cruise destination for over 250 years.





BONDHUSDALEN/LAKE BONDHUS

9000 visitors in 2011 and 54 073 visitors in 2021.

Foto: Tor Hveem

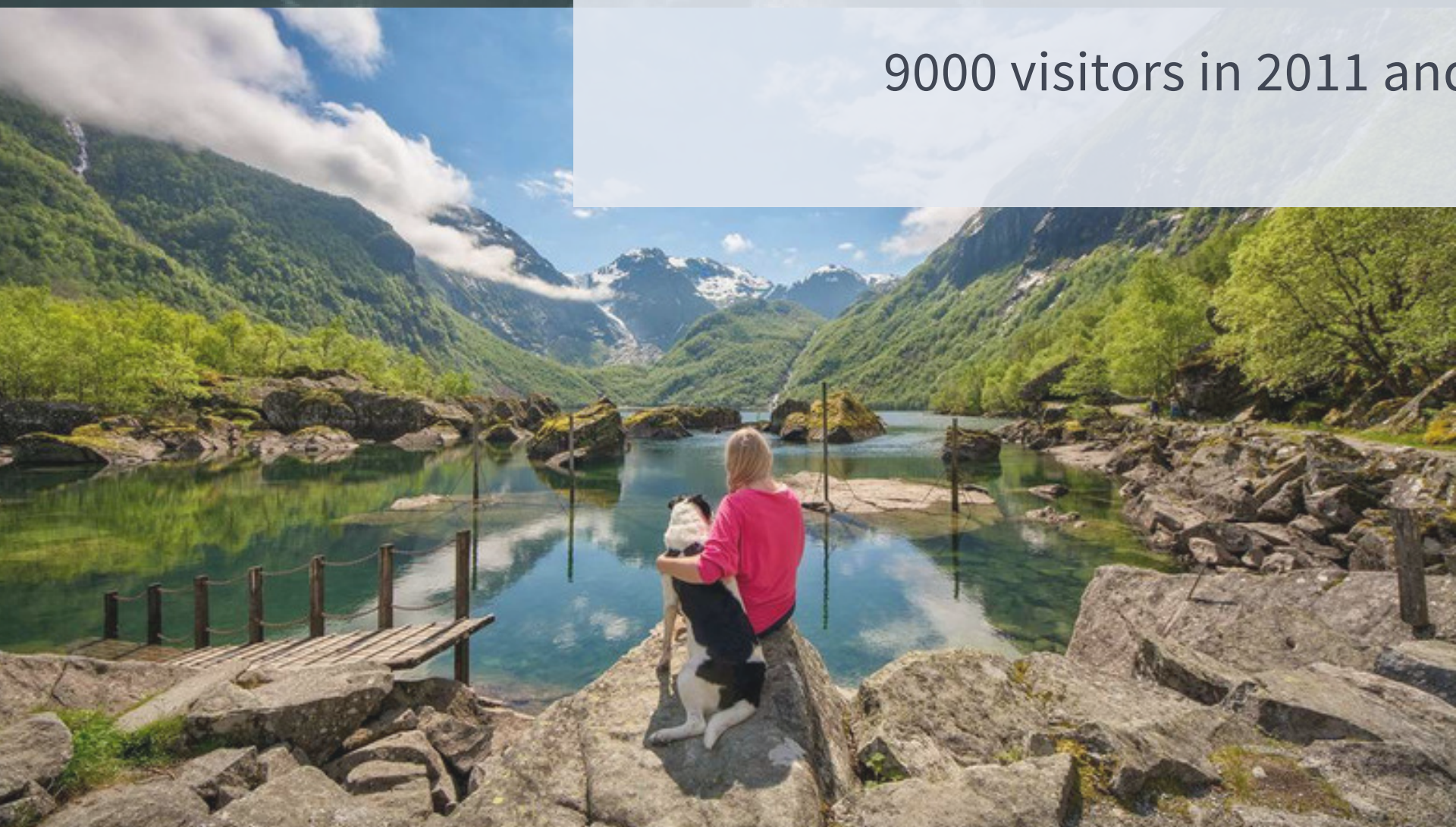


Foto: Tor Hveem



BARONIET IN ROSENDAL

Important contributor to the tourism development i Rosendal.

70 cultural events and 13 800 people in the audience (2019).

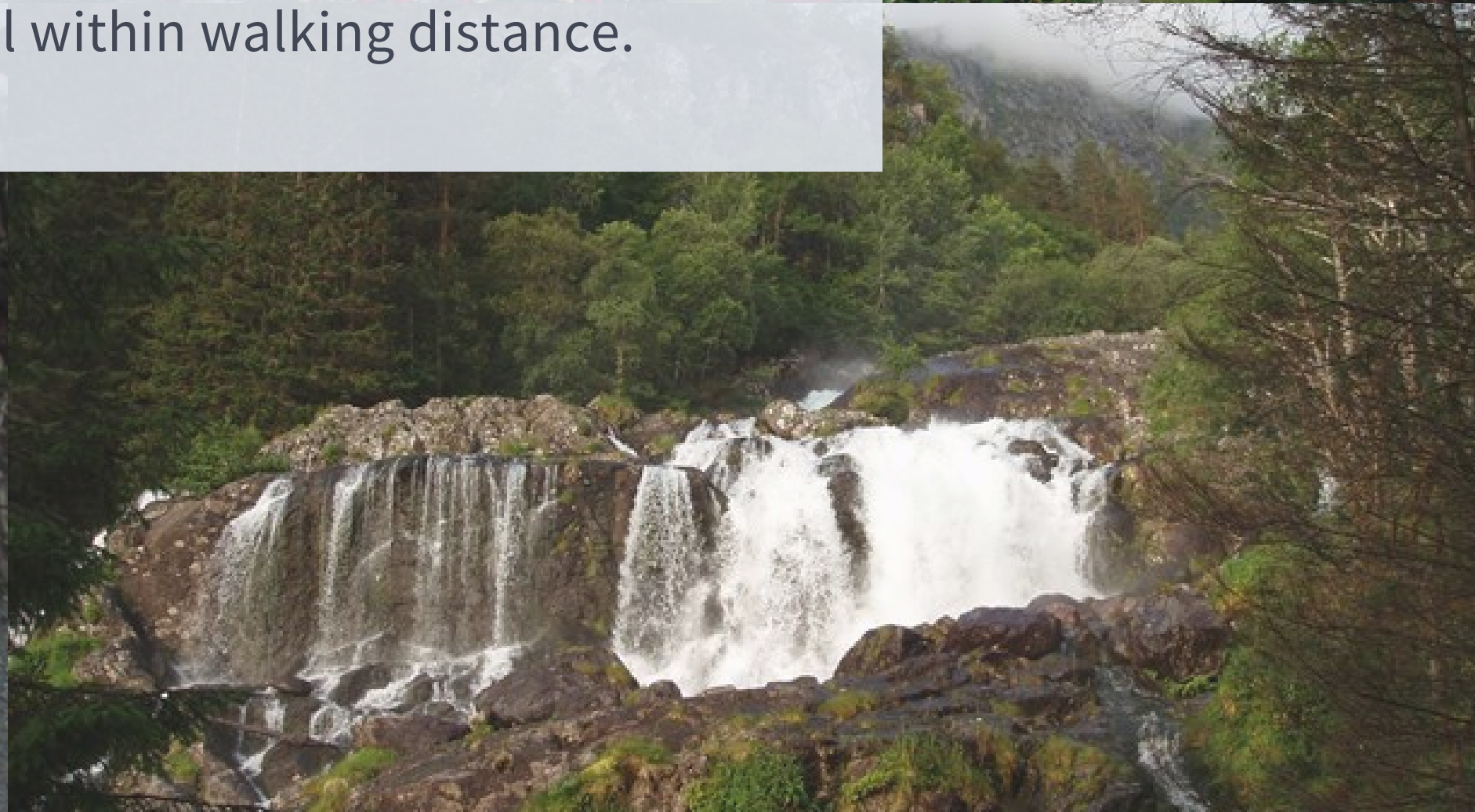
10.000 visitors in 1990 - 66.600 visitors in 2019.





TOURIST INFORMATION

Main attractions in Rosendal within walking distance.



Village map

YOU'LL FIND THE MAP IN THE RECEPTION AREA



4 Baroniet Rosendal – Baroniet Rosendal Manor House & Gardens

Attraksjoner – Things to see

- | | | | | |
|---|---|--|--|--|
| 1 Kvinnherad kyrkje
Kvinnherad Church | 7 Malmanger Prestegard
Malmanger Parsonage | 14 Snøggått/Bus
/WC/Restroom | 19 Rosendal Fjordhotell | 27 Til Malmangermuten
To Mount Malmangermuten |
| 2 Steirparken /Dinosaurhuset
The Stone Park/Dinosaurhouse | 8 Rosendal Fotballpark
Rosendal Football Park | 15 Folgefonnssenteret
Turistinformasjon
Besøksenter Folgefonna
Nasjonlpark
Skipsbyggjermuseum
Tourist information
Folgefonna National Park
centre
Skutlums Ship-Building
Museum | 20 Folgefonn feriegard
cabins | 28 Til Sjøthaug og Skålefjell
To Sjøthaug Viewpoint and
Mount Skålefjell |
| 3 Vangsnaga
The Vangsnaga Sawmill | 9 Shopping - Restaurant -
Vinmonopol | 16 Kunstverkstaden | 21 Snikkeriet
Restaurant and Music Bar | 29 RIF skatepark,
apejungle
Playground |
| 4 Baroniet Rosendal
Baroniet Rosendal Manor
House & Gardens | 10 Rosendal Samfunnshus
Rosendal stadion
Rosendal Community
House
Rosendal Sports Arena | 17 Galear Gurine | 22 Nerhuskjellaren | 30 Grøntal Holiday House |
| 5 Riddensalen Besøksenter
The Great Hall Visitor Center | 11 Kvinnherad Rådhus | 18 Bobilparkering
RV Parking | 23 Rosendal Turisthotell | 31 Til Hettebergdalen
To Hettebergdalen |
| 6 Galleri G. Guddal
Gallery G. Guddal | 12 Rosendal hamn
Rosendal Guest Harbor | | 24 Restaurant Gjøa | 32 Til Kjelstet
To Kjelstet |
| | 13 Badestrand
Beach | | 25 Til Hettebergfossen
To Hettebergfossen Water fall | |
| | | | 26 Til Kletta - Melderskin
eller Myrdalvatnet
To Kletta - Lake
Myrdalvatnet - Mount
Melderskin | |

FILM: 20 MINUTES

OF WATER IT IS CREATED

**A JOURNEY IN THE WATERSCAPE
OF WESTERN NORWAY**

