


Our country

POLAND



# General information

- Poland is a country in Central Europe
- Area: 321,685 square km
- Population: 38 mln
- Capital city: Warsaw
- Language: Polish
- Currency: 1 zloty (PLN)= 100 groszy



# Our neighbours

Our country borders with:

- Russia
- Lithuania
- Belarus
- Ukraine
- Slovakia
- Czech Republic
- Germany



# National emblem and flag



The red colour in our flag symbolizes the blood shed in the country's fight for independence and the white symbolizes peace.

# Administrative provinces



Our school is  
Bystrzejowice, in  
Lubelskie, near  
Lublin


Poland is divided into 16  
provinces.

# Major cities in Poland

- Warsaw
- Łódź
- Cracow
- Wrocław
- Poznań
- Gdańsk



# Warsaw




## *A bit of history*

- Poland became the first of the central European countries to overthrow communist rule in 1989.
- On 1st May 2004 Poland became a member of the European Union
- In the second half of 2011 Poland held its first presidency of the EU Council



# Polish seaside



# Polish mountains



# Our school





*And our Christmas cards for you*

